

Maldives Land and Survey Authority,
 MINISTRY OF HOUSING AND INFRASTRUCTURE
 Ameenee Magu, Maafannu, Male', 20392, Maldives.
 Office (PABX): +(960) 3004300, Fax: +(960) 3004254
 Email: survey@mhi.gov.mv
 Web: www.surveyofmaldives.gov.mv, www.mhi.gov.mv



CONTROLPOINT DETAILS		Station Number	PSM 5436
Coordinate Information			
Geodetic		Grid	
WGS 84		UTM Zone 43	
Lat:	5° 32' 29.97359" N	E:	334081.42
Long:	73° 30' 07.72341" E	N:	612748.478
Ellp Height:		Orth Height:	+0.966
Island Name:	Lh.Maslehgihuraa and MedhaAdiHuraa	Date:	07 June 2015







Monument description & method of survey:

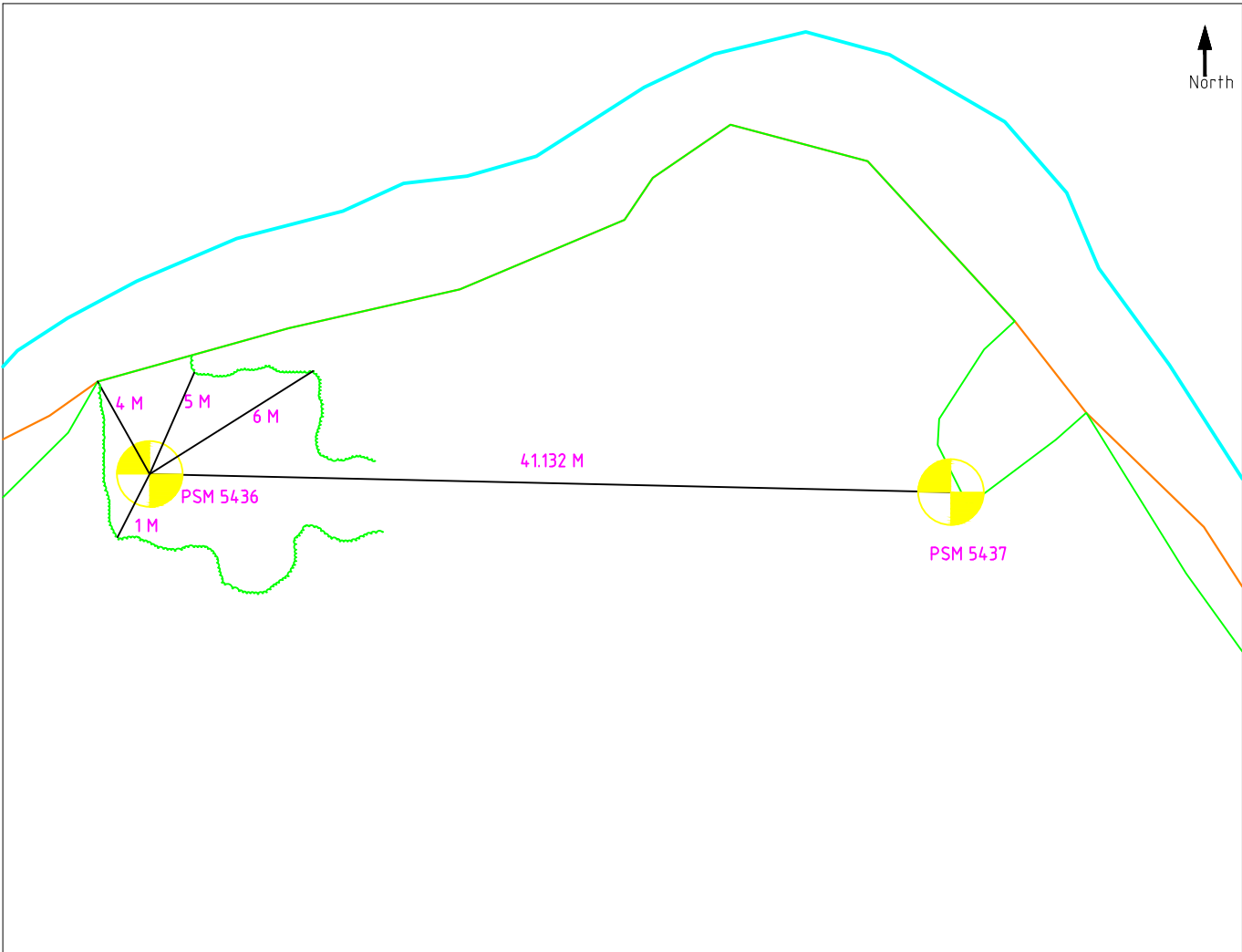
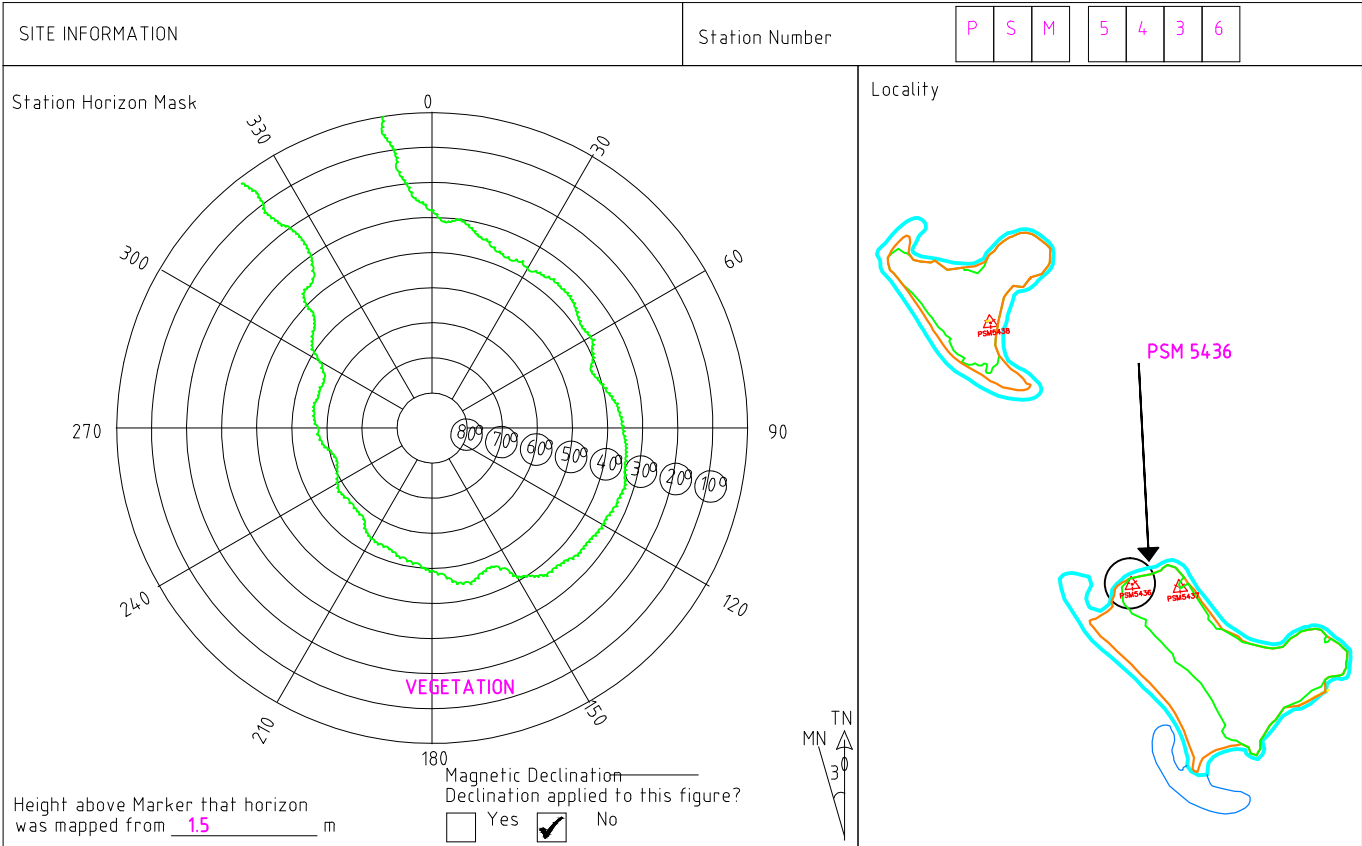
- Stainless steel plate fixed to concrete by two bolts
- Horizontal coordinates fixed by GNSS Static survey.
- Elevation reduced relative to Local MSL
- Established to the Type A monument

General site condition & access:

- Easily accessible area with wide angle of sky visibility
- Located in vegetation line of the island

Owner: Sun Hotels

					
Bottom	1.5m from ground level	North	2m from PSM	East	1m from PSM
					
Up	1.5m from ground level	South	2m from PSM	West	2m from PSM



Sketched by: **Ali Mubeen** Scale: **Not to Scale** Date: **07 June 2015**

Maldives Land and Survey Authority,
 MINISTRY OF HOUSING AND INFRASTRUCTURE
 Ameenee Magu, Maafannu, Male', 20392, Maldives.
 Office (PABX): +(960) 3004300, Fax: +(960) 3004254
 Email: survey@mhi.gov.mv
 Web: www.surveyofmaldives.gov.mv, www.mhi.gov.mv



CONTROLPOINT DETAILS	Station Number	PSM 5437
Coordinate Information		
Geodetic	Grid	
WGS 84	UTM Zone 43	
Lat: 5° 32' 129.89561" N	E:	334122.436
Long: 73° 30' 09.05617" E	N:	612745.979
Ellp Height:	Orth Height:	+1.359
Island Name: Lh.Maslehgihuraa and MedhaAdiHuraa	Date:	07 June 2015

Monument description & method of survey:

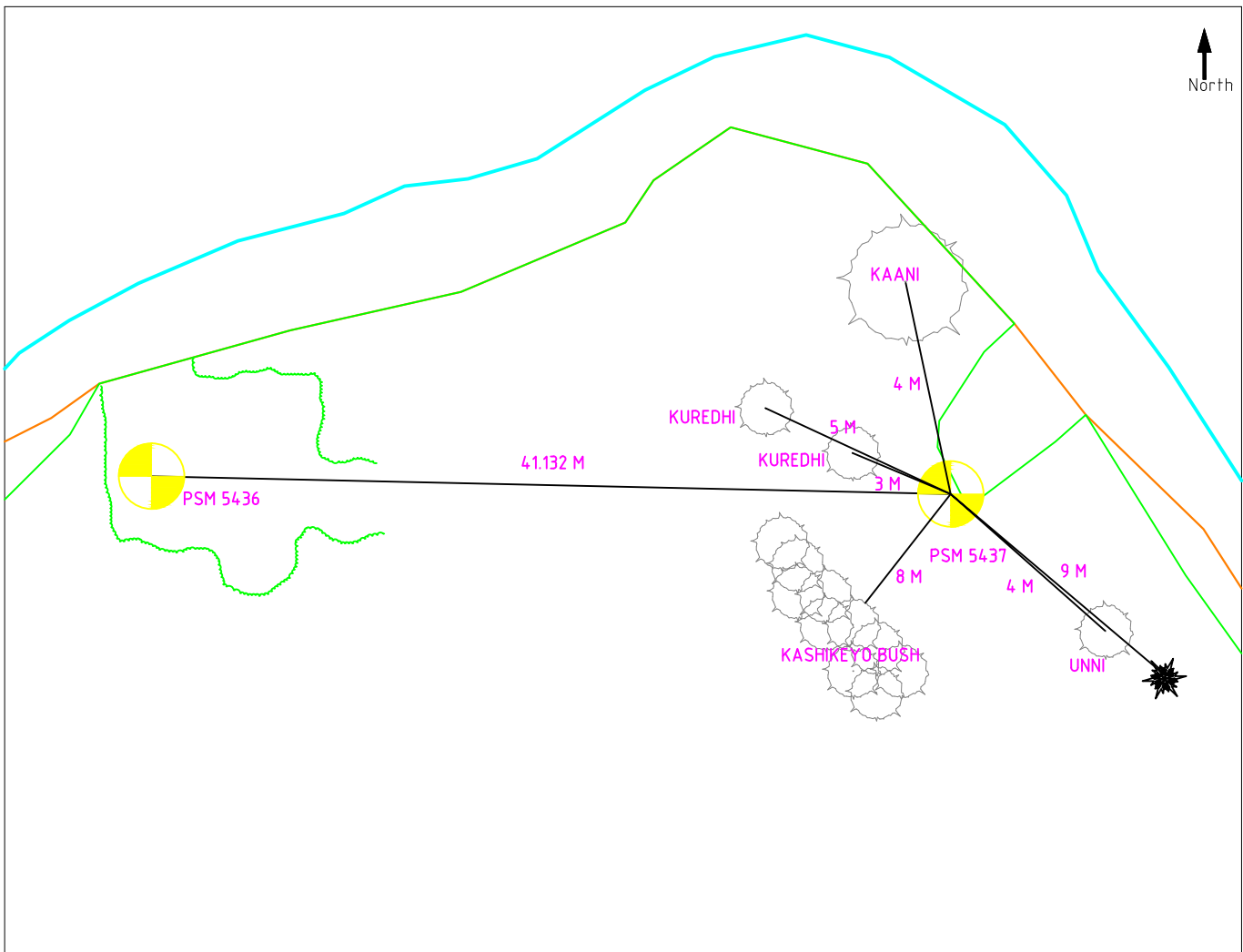
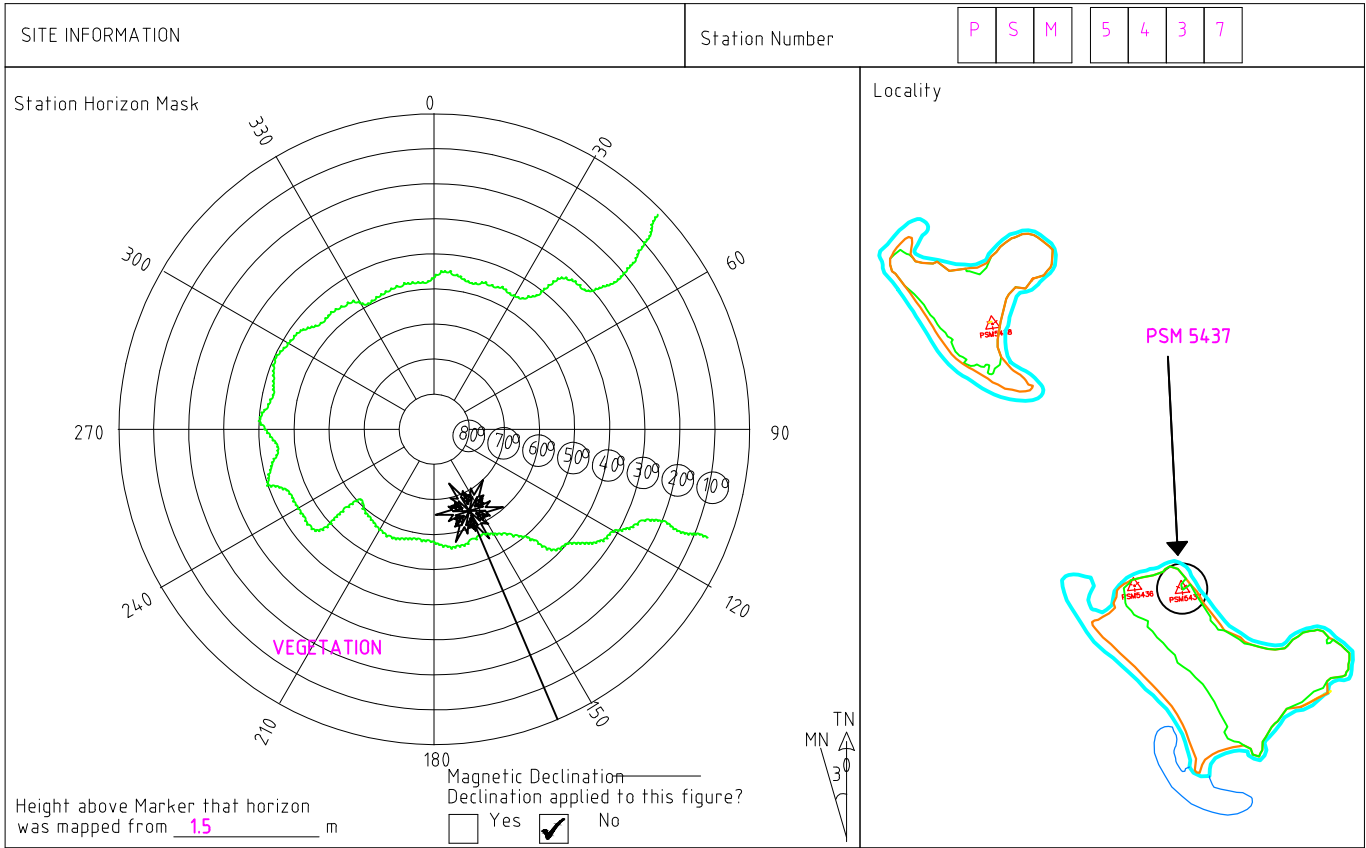
- Stainless steel plate fixed to concrete by two bolts
- Horizontal coordinates fixed by GNSS Static survey.
- Elevation reduced relative to Local MSL by double run
- Established to the Type A monument

General site condition & access:

- Easily accessible area with wide angle of sky visibility
- Located in vegetation line of the island

Owner: Sun Hotels

		
Bottom 1.5m from ground level	North 2m from PSM	East 2m from PSM
		
Up 1.5m from ground level	South 2m from PSM	West 2m from PSM



Sketched by: **Ali Mubeen** Scale: **Not to Scale** Date: **07 June 2015**

Maldives Land and Survey Authority,
 MINISTRY OF HOUSING AND INFRASTRUCTURE
 Ameenee Magu, Maafannu, Male', 20392, Maldives.
 Office (PABX): +(960) 3004300, Fax: +(960) 3004254
 Email: survey@mhi.gov.mv
 Web: www.surveyofmaldives.gov.mv, www.mhi.gov.mv



CONTROLPOINT DETAILS	Station Number	PSM 5438
Coordinate Information		
Geodetic	Grid	
WGS 84	UTM Zone 43	
Lat: 5° 32' 37.28259" N	E: 333959.579	
Long: 73° 30' 03.74594" E	N: 612973.291	
Ellp Height:	Orth Height: 1.261	
Island Name: Lh.Maslehjihuraa and MedhaAdiHuraa	Date: 07 June 2015	







Monument description & method of survey:

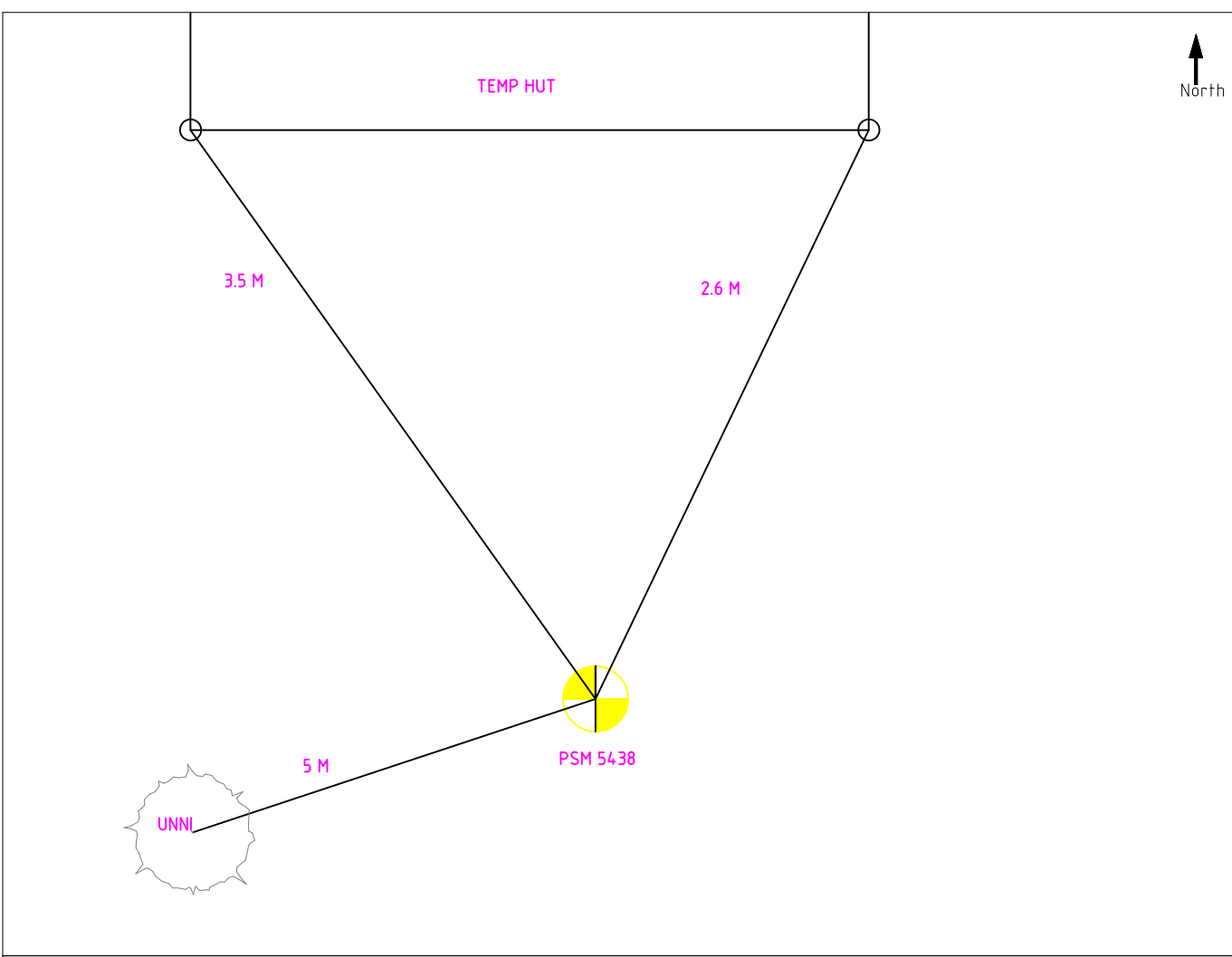
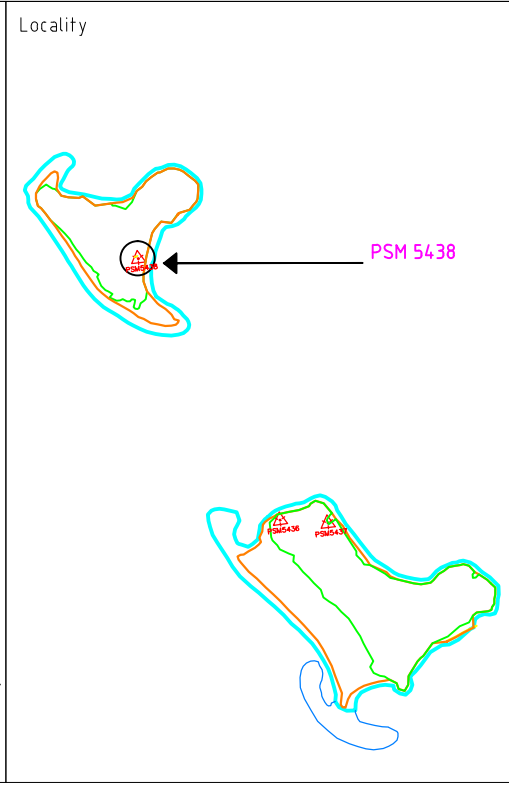
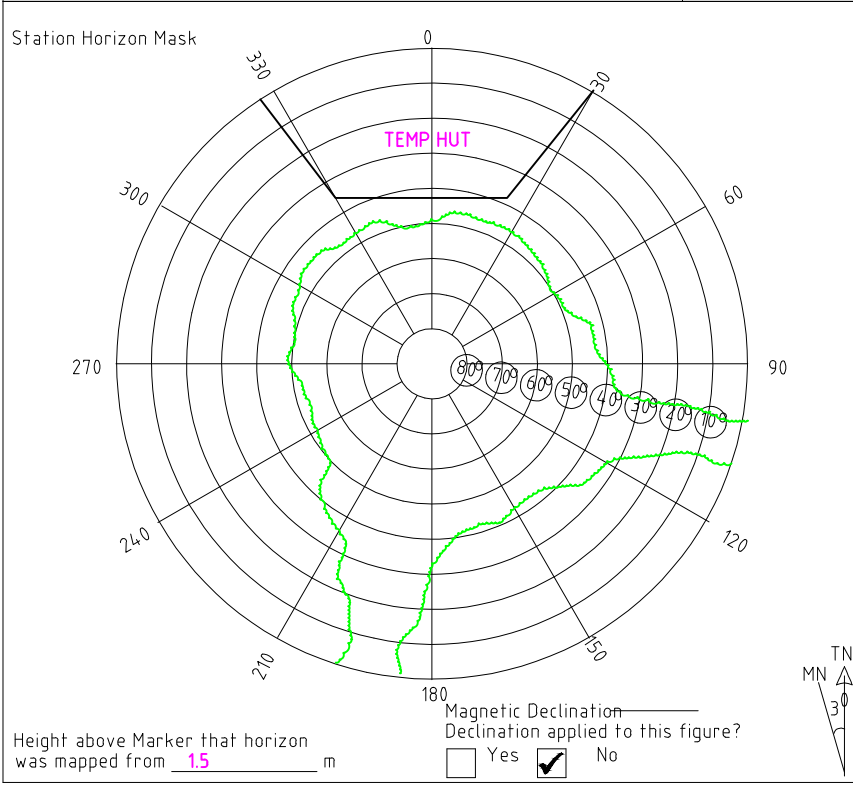
- Stainless steel plate fixed to concrete by two bolts
- Horizontal coordinates fixed by GNSS Static survey.
- Elevation reduced relative to Local MSL
- Established to the Type A monument

General site condition & access:

- Easily accessible area with wide angle of sky visibility
- Located in vegetation line of the island
- Located near the temporary hut on the Eastern side of the island

Owner: Sun Hotels

		
Bottom 1.5m from ground level	North 2m from PSM	East 2m from PSM
		
Up 1.5m from ground level	South 2m from PSM	West 2m from PSM



Sketched by: **Ali Mubeen** Scale: **Not to Scale** Date: **07 June 2015**